

Flight Log

Waypoints

Waypoints		Route	Altitude	Mag Crs	Winds	Required Fuel/Rem	Fuel Onboard	Dist/Rem	Time/Rem	GS
Gwinnett County - Briscoe Fi N 33 58, W 83 57	KLZU	D->	↑ 28000	148	300 @ 10	2.5 41	47	58.4 1406.8	0:25 8:25	139
** Top Of Climb ** N 33 10, W 83 18		D->	28000	149	300 @ 10	1.3 40	46	43.8 1363.0	0:15 8:10	174
Dublin N 32 33, W 82 49	DBN	D->	28000	161	220 @ 32	1.8 38	44	55.5 1307.5	0:22 7:48	151
Baxley Muni N 31 42, W 82 23	KBHC	D->	28000	161	220 @ 32	3.2 35	41	96.1 1211.4	0:38 7:09	150
Jacksonville N 30 14, W 81 40	NIP	D->	28000	157	230 @ 21	2.0 33	39	63.1 1148.3	0:24 6:46	161
Ormond Beach N 29 18, W 81 06	OMN	D->	28000	166	280 @ 9	2.2 31	37	76.1 1072.1	0:27 6:19	169
Melbourne N 28 06, W 80 38	MLB	D->	28000	137	280 @ 9	1.0 30	36	35.3 1036.8	0:12 6:07	173
MLB-KSUA N 27 42, W 80 08	MLB-KSUA	D->	28000	132	280 @ 9	1.8 28	34	61.3 975.5	0:21 5:45	173
KSUA-ZFP N 27 01, W 79 17	KSUA-ZFP	D->	28000	132	360 @ 7	1.2 27	33	42.4 933.1	0:15 5:30	170
Freeport N 26 33, W 78 41	ZFP	D->	28000	143	360 @ 7	2.0 25	31	67.4 865.8	0:24 5:07	170
Great Harbour Cay N 25 44, W 77 50	MYBG	D->	28000	160	360 @ 7	1.4 23	30	47.8 818.0	0:17 4:50	171
Nassau N 25 01, W 77 26	ZQA	D->	28000	135	360 @ 7	1.2 22	28	42.3 775.7	0:15 4:35	169
Normans Cay N 24 35, W 76 49	MYEN	D->	28000	147	360 @ 7	1.0 21	27	33.4 742.3	0:12 4:23	170
Staniel Cay N 24 10, W 76 26	MYES	D->	28000	147	360 @ 7	1.4 20	26	47.7 694.7	0:17 4:06	170
Exuma Intl N 23 33, W 75 52	MYEF									

Flight Log

Waypoints

Waypoints		Route	Altitude	Mag Crs	Winds	Required Fuel/Rem	Fuel Onboard	Dist/Rem	Time/Rem	GS
Exuma Intl N 23 33, W 75 52										
	MYEF	D->	28000	125	360 @ 7	1.5 18	24	48.9 645.7	0:17 3:49	168
Deadmans Cay N 23 10, W 75 05										
	MYLD	D->	28000	125	360 @ 7	1.7 16	23	56.7 589.1	0:20 3:29	168
Colonel Hill N 22 44, W 74 10										
	MYCI	D->	28000	117	360 @ 7	2.0 14	21	68.4 520.7	0:25 3:04	167
Mayaguana N 22 22, W 73 00										
	MYMM	D->	28000	140	360 @ 7	1.6 13	19	55.3 465.4	0:20 2:45	170
Providenciales N 21 46, W 72 15										
	PVN	D->	28000	119	360 @ 7	1.3 11	18	43.9 421.5	0:16 2:29	167
South Caicos N 21 30, W 71 31										
	MBSC	D->	28000	143	360 @ 7	2.1 9	16	70.9 350.6	0:25 2:04	170
GTK-PTA N 20 42, W 70 36										
	GTK-PTA	D->	28000	119	360 @ 7	2.0 7	14	67.6 283.1	0:24 1:40	168
PTA-MDAB N 20 09, W 69 33										
	PTA-MDAB	D->	28000	119	360 @ 7	2.0 5	12	68.2 214.9	0:24 1:15	168
MDBA-PNA N 19 36, W 68 29										
	MDBA-PNA	D->	28000	119	360 @ 7	1.7 4	10	56.3 158.5	0:20 0:55	168
** Start Of Descent ** N 19 09, W 67 37										
		D->	↓	129	360 @ 7	0.1 4	10	4.0 154.6	0:01 0:54	173
PNA-BQN N 19 07, W 67 33										
	PNA-BQN	D->	↓	108	360 @ 7	1.4 2	8	61.0 93.6	0:21 0:33	172
BQN-SJU N 18 48, W 66 32										
	BQN-SJU	D->	↓	108	360 @ 7	1.2 1	7	53.1 40.4	0:19 0:14	172
SJU-TJFA N 18 32, W 65 38										
	SJU-TJFA	D->	↓	108	360 @ 7	0.3 1	7	11.1 29.3	0:04 0:10	172
TJFA-CPX N 18 29, W 65 27										
	TJFA-CPX	D->	↓	108	360 @ 7	0.4 0	7	16.4 12.9	0:06 0:05	172
CPX-TIST N 18 24, W 65 11										
	CPX-TIST									

Flight Log

Waypoints

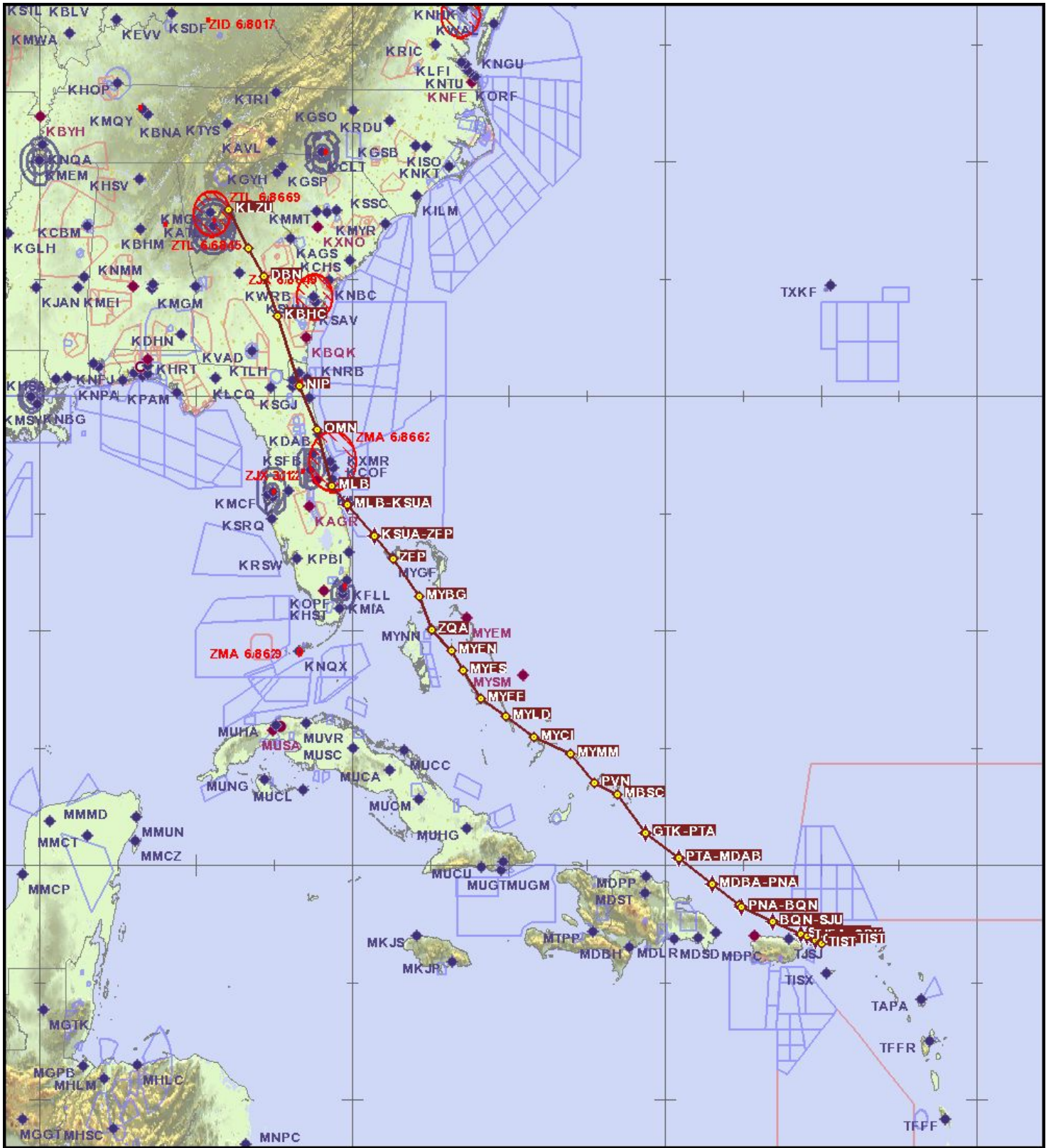
	Route	Altitude	Mag Crs	Winds	Required Fuel/Rem	Fuel Onboard	Dist/Rem	Time/Rem	GS
CPX-TIST N 18 24, W 65 11									
CPX-TIST	D->	↓ 23	108	360 @ 7	0.2 0	6	9.8 3.1	0:03 0:01	172
St Thomas N 18 21, W 65 01									
STT	D->	↓ 23	124	360 @ 7	0.1 0	6	3.1 0.0	0:01 0:00	172
Cyril E King N 18 20, W 64 58									
TIST									

Total Distance: 1465

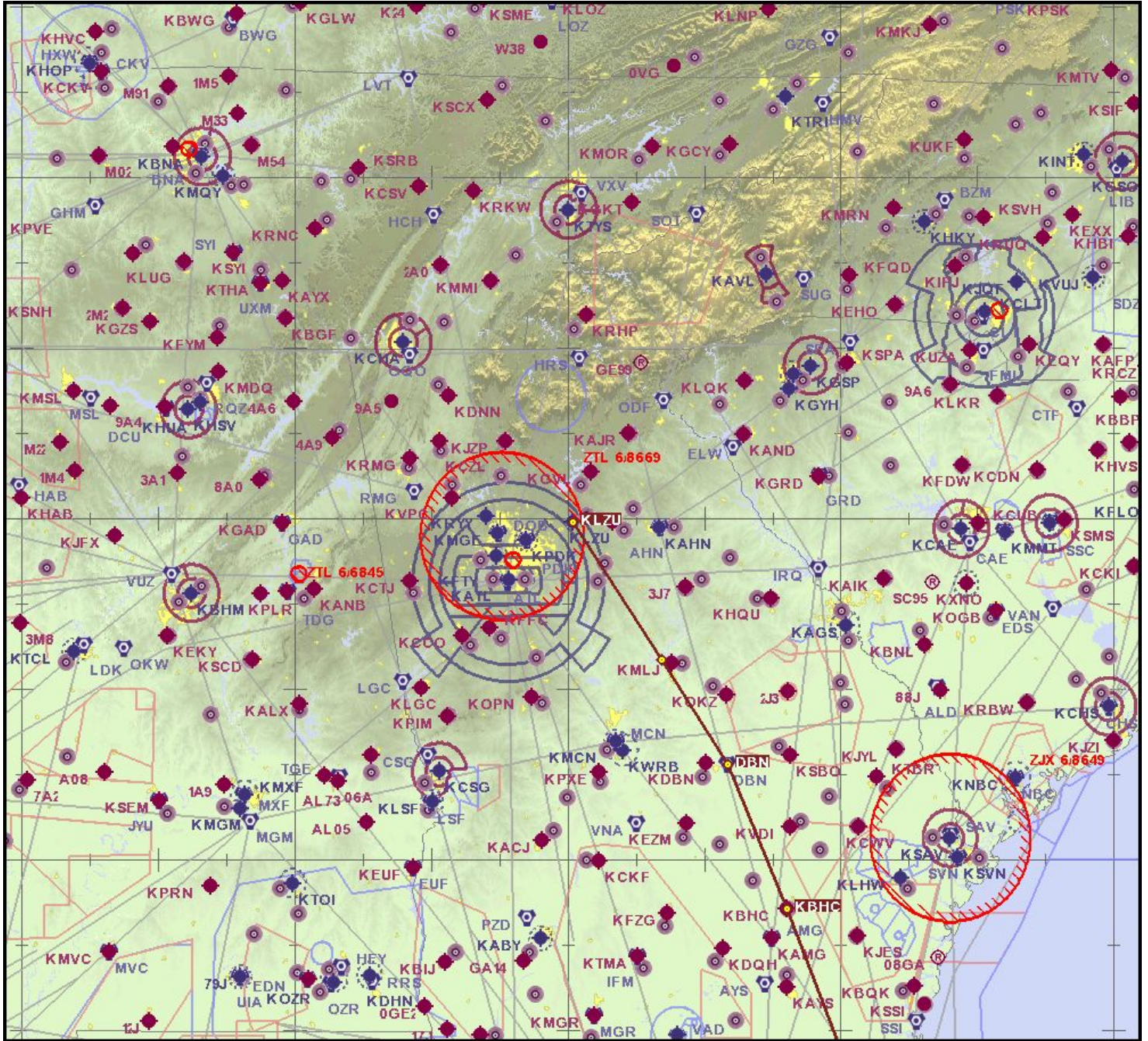
Total Fuel: 43.7

Total Time: 8:50

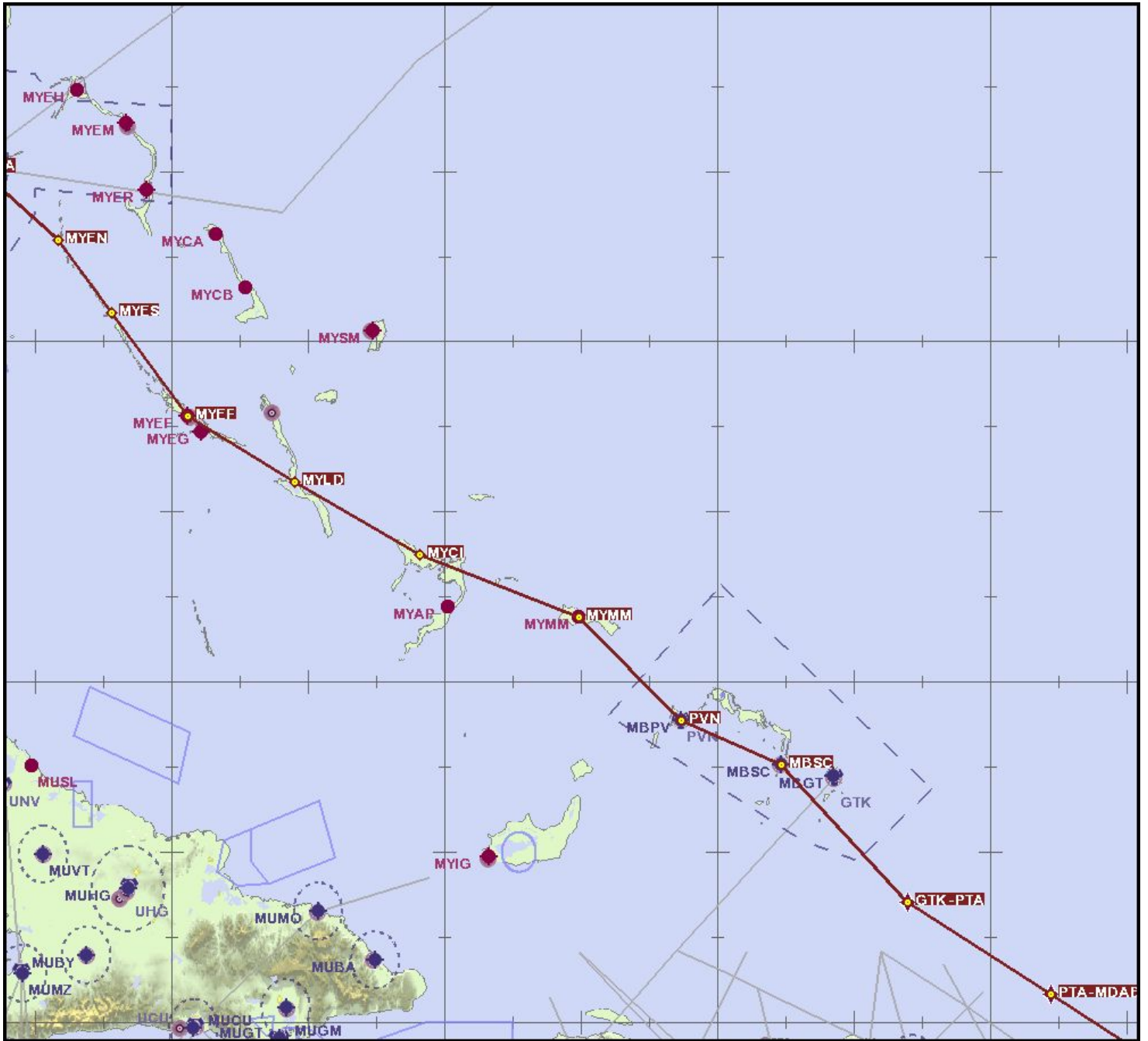
Overview Map



Strip Map



Strip Map



Strip Map

